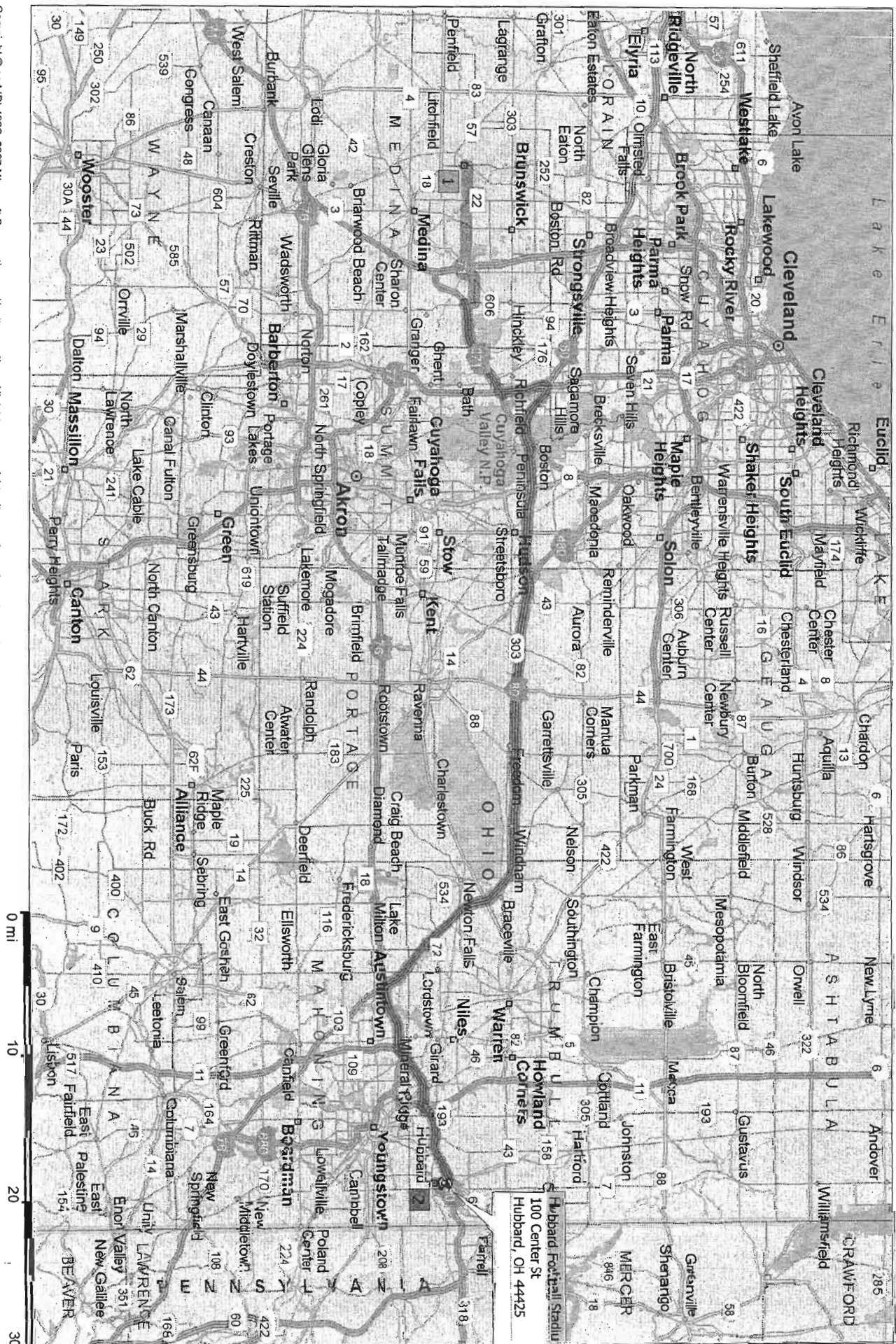
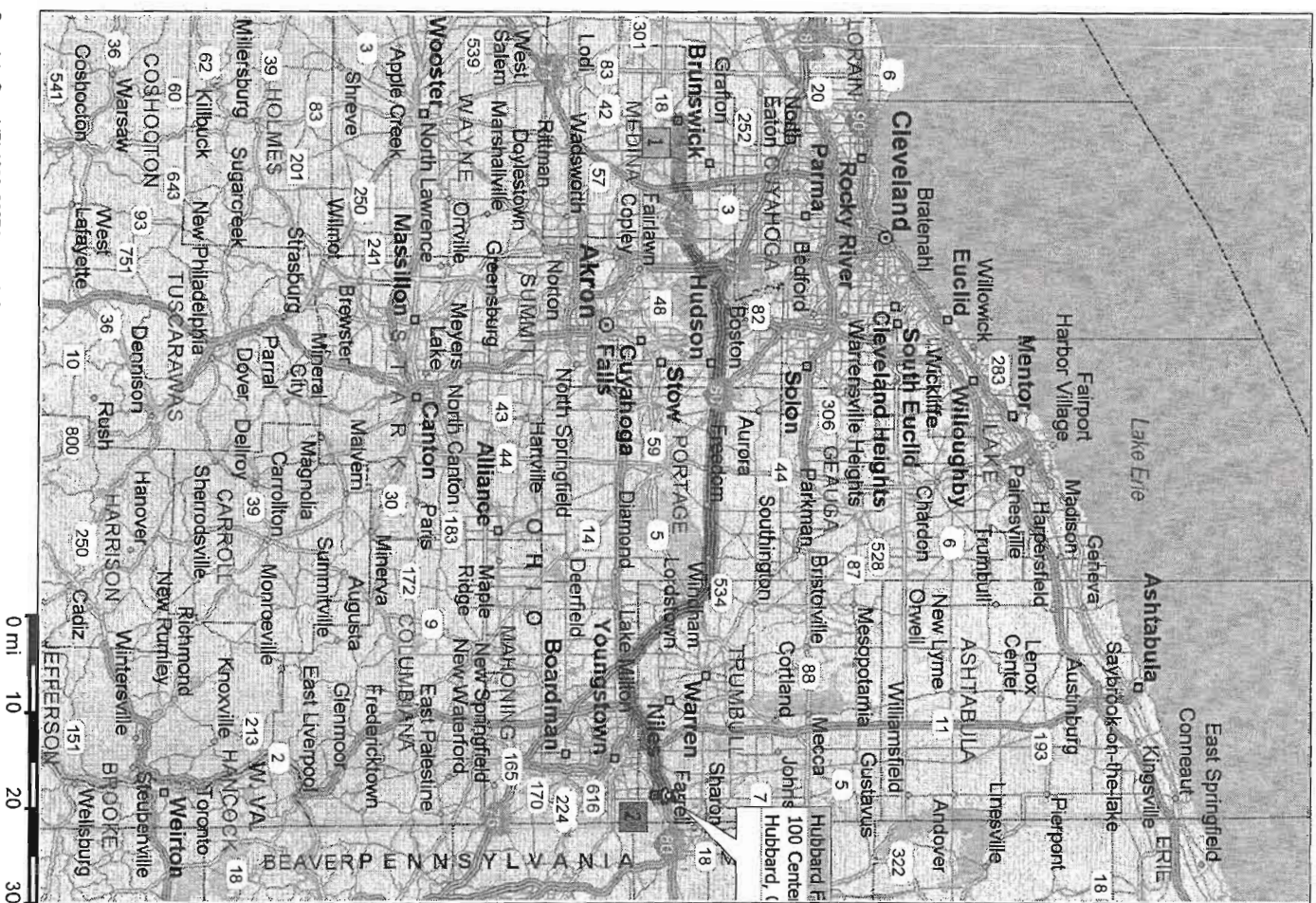


Hubbard Football Stadium

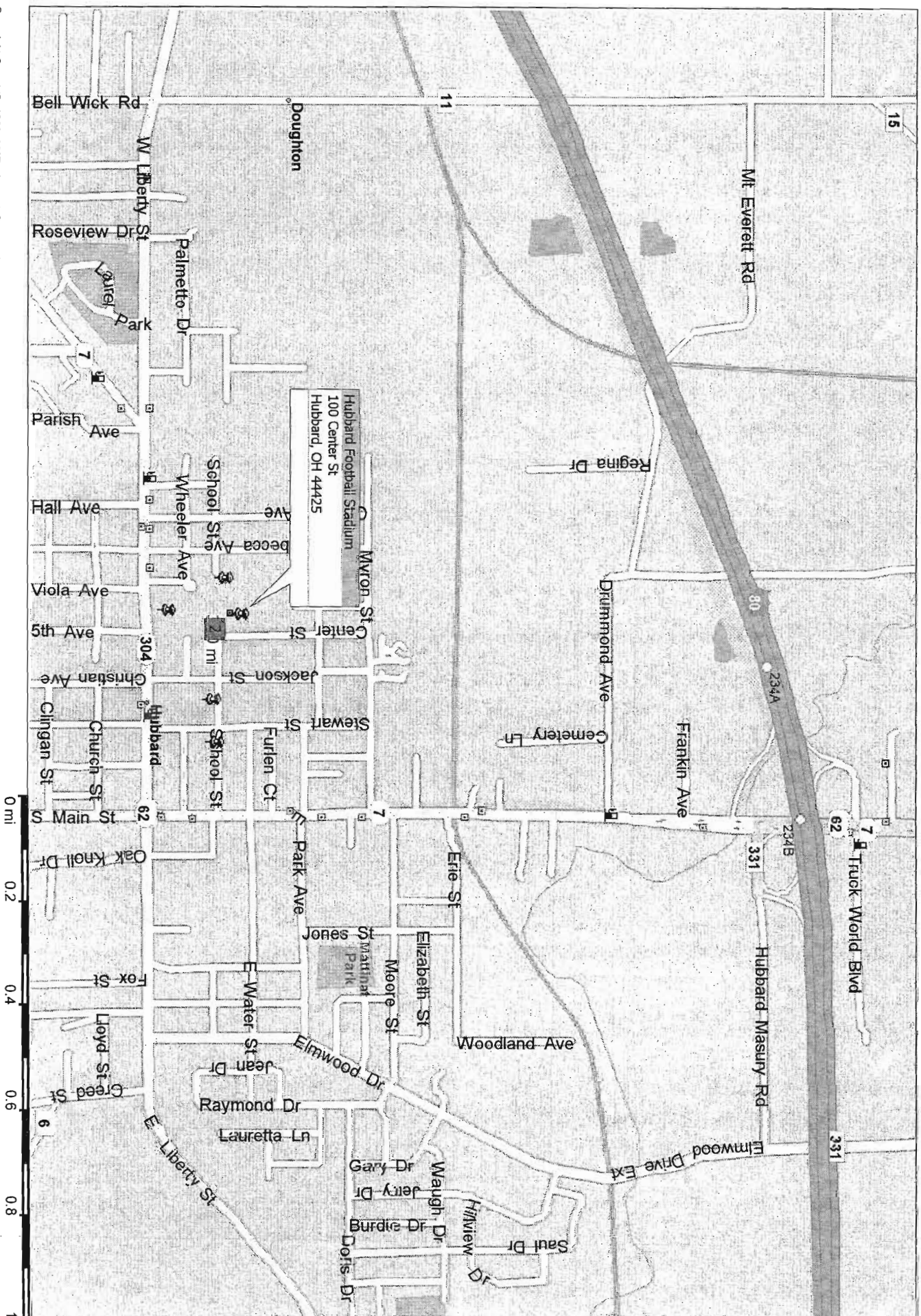
84.4 miles, 1 hour, 22 minutes





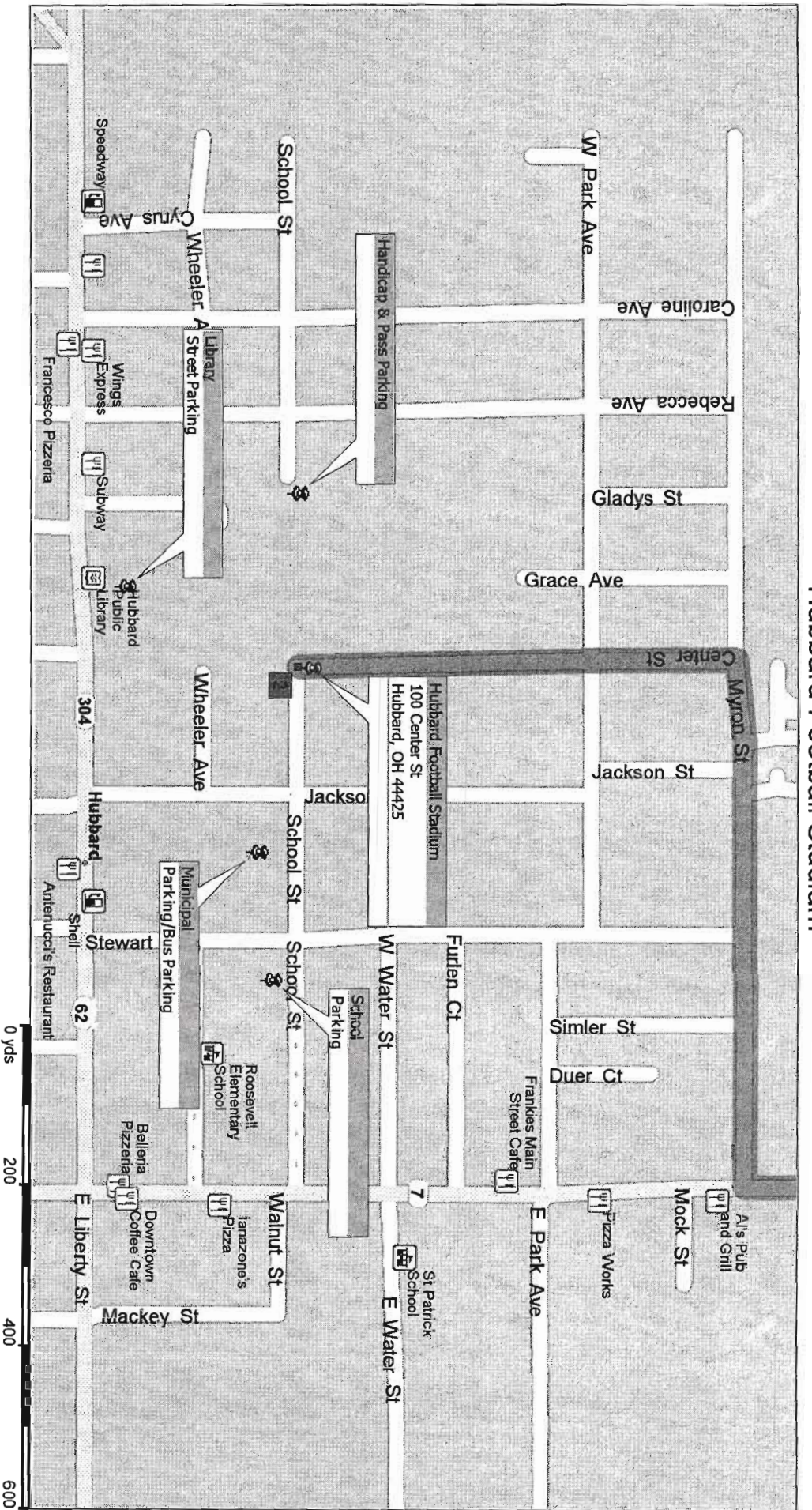
Time	Distance	Directions
9:00 AM	0.0 mi	1 Depart 3084 Columbia Rd, Medina, OH 44256 on SR-252 [Columbia Rd] (North) for 0.2 mi
9:00 AM	0.2 mi	Turn RIGHT (East) onto Township Hwy 94 [Wolff Rd] for 2.0 mi
9:03 AM	2.3 mi	Turn LEFT (North) onto CR-47 [Abbeyville Rd] for 0.2 mi
9:03 AM	2.5 mi	Turn RIGHT (East) onto CR-76 [Hamilton Rd] for 5.0 mi
9:10 AM	7.5 mi	Turn LEFT (North-East) onto SR-3 [Weymouth Rd] for 1.1 mi
9:12 AM	8.6 mi	Bear RIGHT (East) onto SR-3 [Ledge Rd] for 1.6 mi
9:14 AM	10.3 mi	Turn RIGHT (South) onto SR-94 [Ridge Rd] for 0.7 mi
9:15 AM	11.0 mi	Take Ramp (LEFT) onto I-271 for 6.4 mi towards I-271
9:21 AM	17.3 mi	At exit 10, take Ramp (RIGHT) onto I-77 [SR-21] for 3.5 mi towards I-77 / Cleveland
9:24 AM	20.9 mi	At exit 146, turn RIGHT onto Ramp for 0.4 mi towards Oh-21 / I-80 / Ohio Turnpike / Youngstown / Toledo
9:25 AM	21.2 mi	Keep LEFT to stay on Ramp for 0.4 mi
9:25 AM	21.7 mi	Keep RIGHT to stay on Ramp for 0.3 mi towards I-80 / Youngstown
9:25 AM	22.0 mi	*Toll road* Merge onto I-80 [Ohio Tpkwy] for 44.8 mi
10:03 AM	66.7 mi	At exit 218, turn RIGHT onto Ramp for 0.9 mi towards I-80 / I-76
10:05 AM	67.7 mi	Keep LEFT to stay on Ramp for 0.2 mi towards I-80 / CR-18 / Youngstown / Mahoning Ave
10:05 AM	67.9 mi	Take Ramp (LEFT) onto I-80 for 14.8 mi towards I-80 / Youngstown
10:18 AM	82.6 mi	At exit 234A, turn RIGHT onto Ramp for 0.3 mi towards US-62 / Oh-7 / Hubbard
10:18 AM	83.0 mi	Turn RIGHT (South) onto US-62 [SR-7] for 0.8 mi
10:20 AM	83.7 mi	Turn RIGHT (West) onto Myron St for 0.4 mi
10:21 AM	84.1 mi	Turn LEFT (South) onto Center St for 0.3 mi
10:22 AM	84.4 mi	Arrive Hubbard Football Stadium [100 Center St, Hubbard, OH 44425]

Hubbard Football Stadium



Copyright © and (P) 1988-2007 Microsoft Corporation and/or its suppliers. All rights reserved. [http://www.microsoft.com/streets/](http://www.microsoft.com/streets)
Certain mapping and direction data © 2007 NAVTEQ. All rights reserved. The Data for areas of Canada includes information taken with permission from Canadian authorities, including: © Her Majesty the Queen in Right of Canada. © Queen's Printer for Ontario. NAVTEQ and NAVTEQ ON BOARD are trademarks of NAVTEQ. © 2007 Tele Atlas North America, Inc. All rights reserved. Tele Atlas and Tele Atlas North America are trademarks of Tele Atlas, Inc.

Hubbard Football Stadium



Parking Areas

Copyright © and (P) 1988-2007 Microsoft Corporation and/or its suppliers. All rights reserved. <http://www.microsoft.com/streets/>
Certain mapping and direction data © 2007 NAVTEQ. All rights reserved. The Data for areas of Canada includes information taken with permission from Canadian authorities, including: © Her Majesty the Queen in Right of Canada, © Queen's Printer for Ontario, NAVTEQ and NAVTEQ ON BOARD are trademarks of NAVTEQ. © 2007 Tele Atlas North America, Inc. All rights reserved. Tele Atlas and Tele Atlas North America are trademarks of Tele Atlas, Inc.